FACILITIES FOR PERSONS WITH DISABILITIES

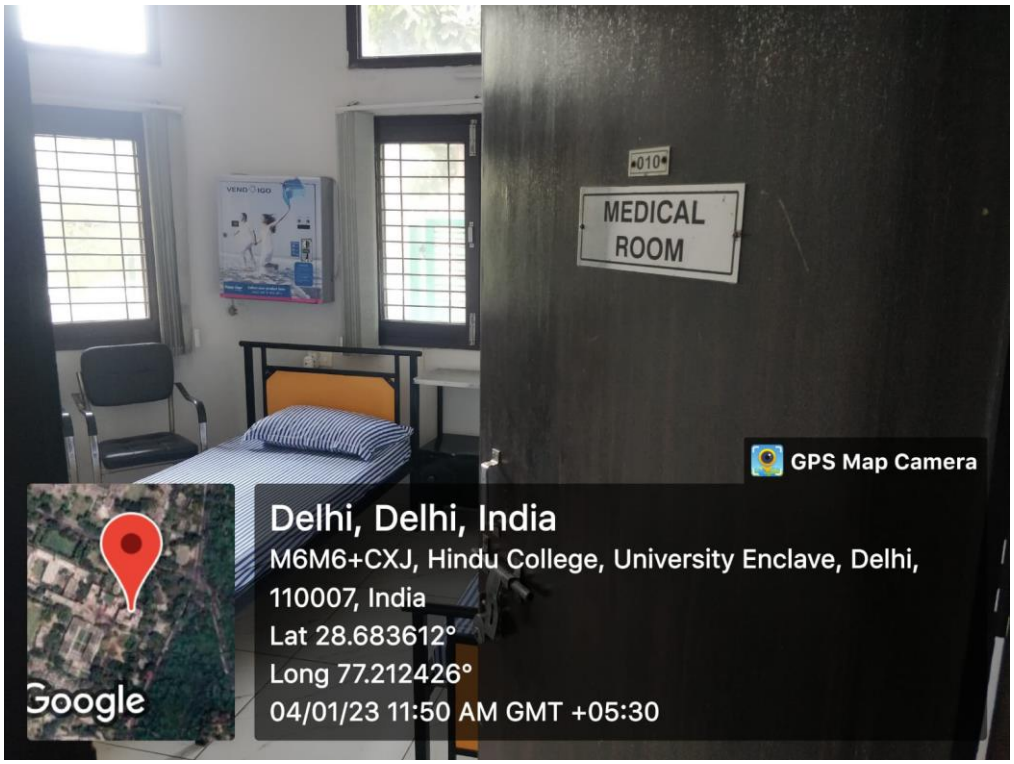

GPS Map Camera
Delhi, Delhi, India
M6M6+P8R Hindi Lawn, Hindu College,
University Enclave, Delhi, 110007, India
Lat 28.684487°
Long 77.210641°
04/01/23 10:52 AM GMT +05:30
Google


GPS Map Camera
New Delhi, Delhi, India
M6M6+CQW, Hindu College, University Enclave,
New Delhi, Delhi 110007, India
Lat 28.683805°
Long 77.211875°
04/01/23 11:37 AM GMT +05:30
Google

GPS Map Camera
Delhi, Delhi, India
M6M6+P8R Hindi Lawn, Hindu College,
University Enclave, Delhi, 110007, India
Lat 28.684776°
Long 77.210743°
04/01/23 10:51 AM GMT +05:30
Google

11
WASH ROOM
GPS Map Camera
New Delhi, Delhi, India
2, Block E, Delhi University, New Delhi, Delhi
110007, India
Lat 28.685086°
Long 77.209974°
04/01/23 11:30 AM GMT +05:30
Google

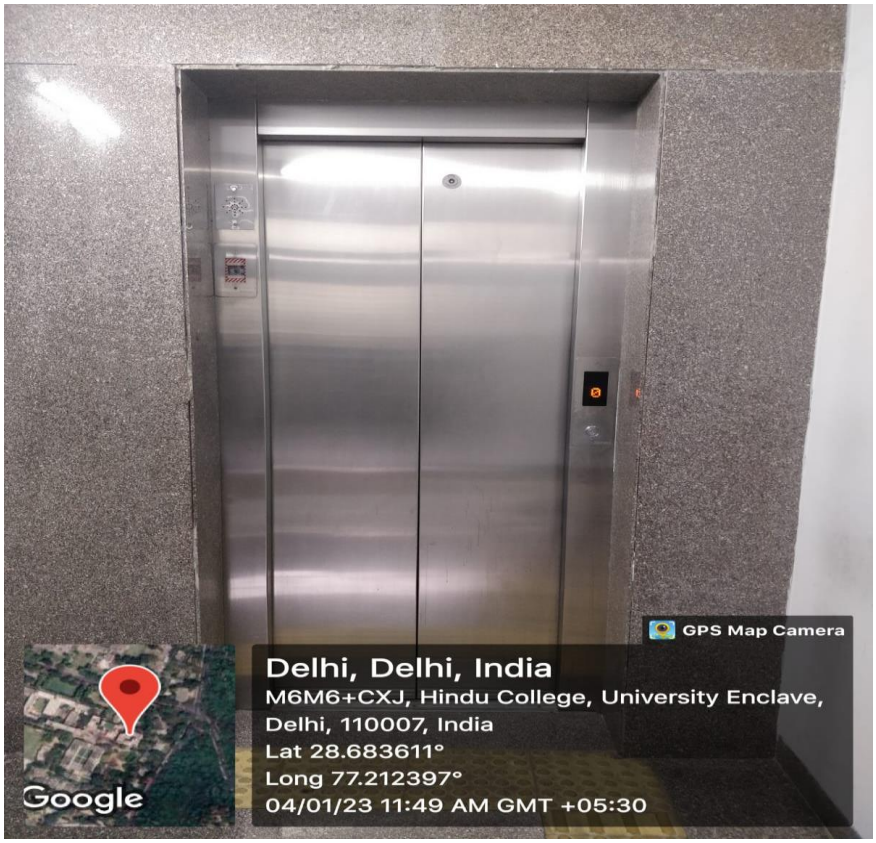
GPS Map Camera
Google
Delhi, Delhi, India
M6M6+CXJ, Hindu College, University Enclave,
Delhi, 110007, India
Lat 28.683611°
Long 77.212397°
04/01/23 11:49 AM GMT +05:30

कमरा संख्या - 30
ROOM NO - 30
GPS Map Camera
Google
Delhi, Delhi, India
M6M6+P8R Hindi Lawn, Hindu College, University
Enclave, Delhi, 110007, India
Lat 28.684437°
Long 77.210653°
04/01/23 10:53 AM GMT +05:30